

CMA CGM

TGHU 137237 6

22G1

MAX. WT. 30.480 KGS
67.200 LBS

TARE WT. 2.200 KGS
4.850 LBS

PAYLOAD 28.280 KGS
62.350 LBS

CU. CAP. 33.2 CU.M.
1.173 CU.FT.

3
17/2

Parcial
13/5

GL
CERTIFIED

PLATE INFORMATION
CMA CGM

ATTENTION
THIS CONTAINER
MAY BE APPROVED
ONLY
CUSTOMS
OFFICE

SINGAMAS

PERU
P1N-997


GPS Map Camera




Piura, Piura, Perú
Vía sin nombre, 20000, Perú
Lat -5.119358°
Long -80.592739°
09/09/24 12:52 p. m. GMT -05:00

te
mo
PERU



 GPS Map Camera



Piura, Piura, Peru
Vía sin nombre, 20000, Peru
Lat -5.119587°
Long -80.592246°
09/09/24 12:54 PM GMT -05:00


SECURITY LABEL

CMA CGM

CM187922



GPS Map Camera



Google

Piura, Piura, Perú
Vía sin nombre, 20000, Perú
Lat -5.119358°
Long -80.592739°
09/09/24 12:51 p. m. GMT -05:00

AKN778



CMA CGM



GPS Map Camera


Piura, Piura, Peru

Vía sin nombre, 20000, Peru

Lat -5.11945°


Long -80.592723°

09/09/24 12:51 PM GMT -05:00



Google




 GPS Map Camera



Paita, Piura, Peru
WW68+QCJ, Paita 20701, Peru
Lat -5.088392°
Long -81.083524°
09/09/24 12:50 PM GMT -05:00



 GPS Map Camera



Piura, Piura, Peru
Vía sin nombre, 20000, Peru
Lat -5.119625°
Long -80.592088°
09/09/24 12:50 PM GMT -05:00